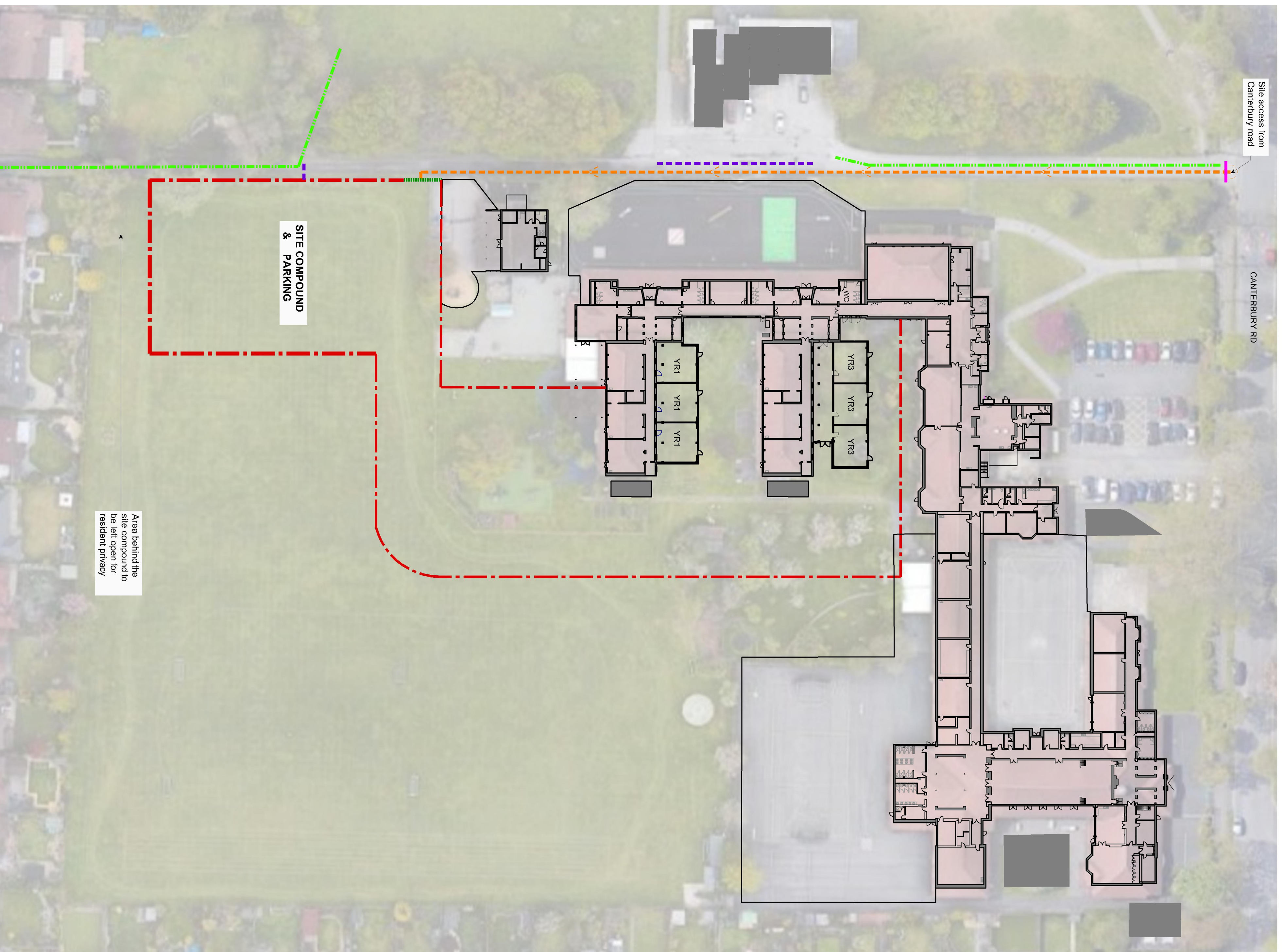


Site access from Canterbury road

CANTERBURY RD



Area behind the site compound to be left open for resident privacy

SITE COMPOUND & PARKING

1 Proposed Site Plan - Constraint and Consideration

1:500 @ A1



Typical Heras Fence with Debris Netting

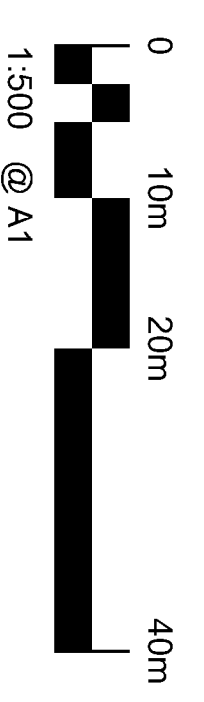
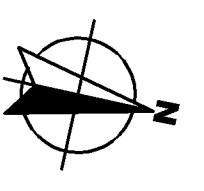


Typical Chapter 8 Barrier



Red and White Water Barrier

© Copyright: All rights reserved. This drawing must not be reproduced without permission. Do not scale from this drawing. All dimensions are in millimetres unless otherwise stated. Any discrepancies should be reported to the Architect.




1:500 @ A1

Key

-  Access Route
-  Proposed Stone Footpath (with barriers to define footpath demarcation)
-  Permanent Barrier - Red and White Water Barriers (restrict access for pedestrians and vehicles)
-  Heras Fence Line with Debris Netting
-  New Access Gate (for entrance/exit)
-  Chapter 8 Barriers (Barriers to be in place during working hours to restrict vehicle access. Managed by site team and removed at the end of each working day).

Revision	Description	Date	Drawn	Checked
P02	Updated indicative site access plan	13/07/22	EA	KL
P01	Indicative site access & constraints	01/07/22	EA	OC
PRELIMINARY				

Halliday Meecham Architects Limited
 111 Piccadilly, Manchester M1 2HY
 +44 (0)161 861 5566
 4 Devonshire Street, London W1W 5DT
 +44 (0)203 440 5175
hma@hallidaymeecham.com
www.hallidaymeecham.com



Client: **Trafford Borough Council**
 Project: **Davyhulme Primary School**
 Designer: **Urnston**

Scale @ A1	Scale @ A3	Date	Drawn	Checked	Job No.	Drawing No.	Revision
1:500	NTS	01.07.22	EA	OC	5511	21100	P02
Drawing Ref: 5511-HMA-ZZ-ZZ-DR-A-21100							