
















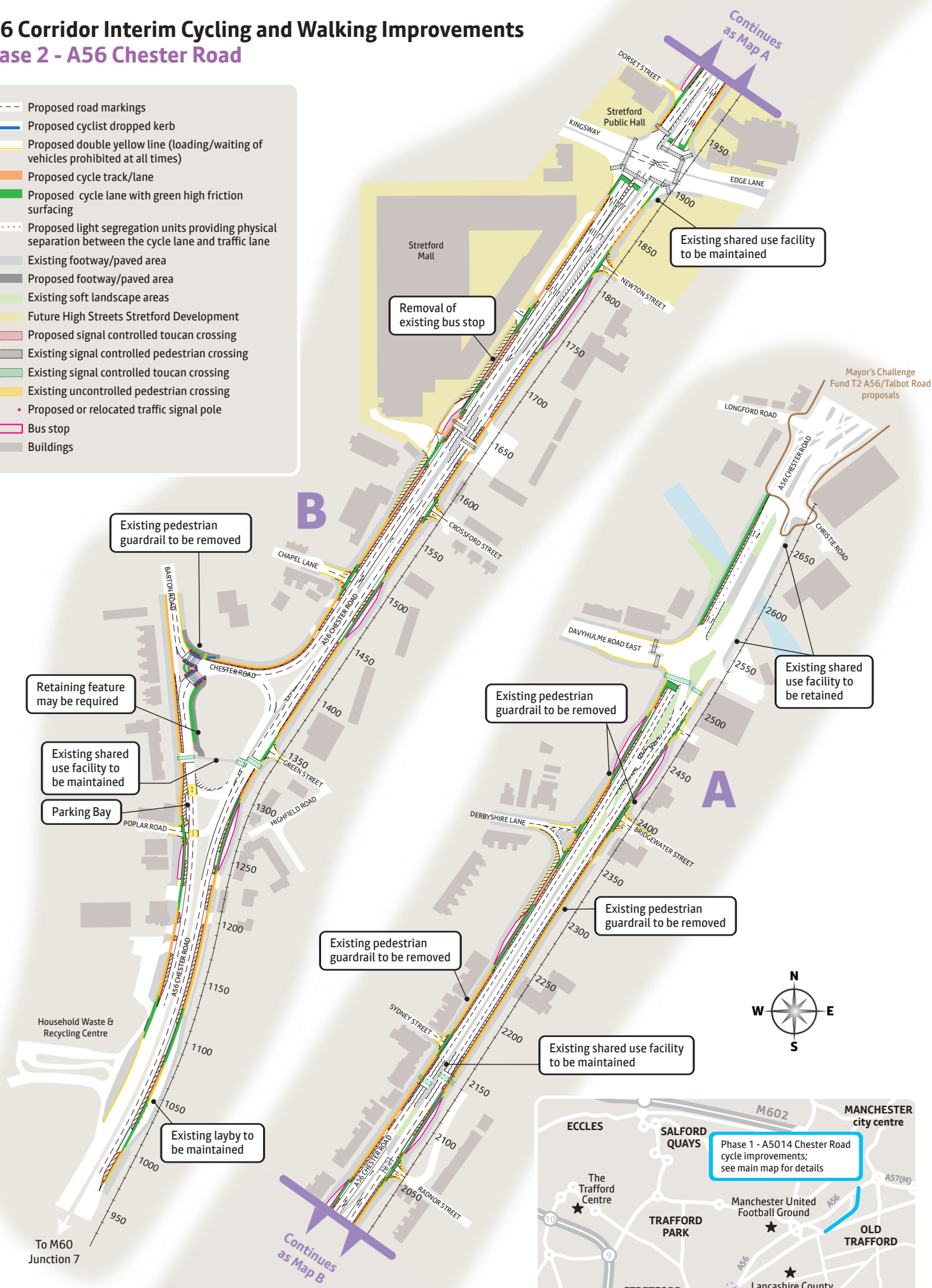


A56 Corridor Interim Cycling and Walking Improvements

Phase 2 - A56 Chester Road

-  Proposed road markings
-  Proposed cyclist dropped kerb
-  Proposed double yellow line (loading/waiting of vehicles prohibited at all times)
-  Proposed cycle track/lane
-  Proposed cycle lane with green high friction surfacing
-  Proposed light segregation units providing physical separation between the cycle lane and traffic lane
-  Existing footway/paved area
-  Proposed footway/paved area
-  Existing soft landscape areas
-  Future High Streets Stretford Development
-  Proposed signal controlled toucan crossing
-  Existing signal controlled pedestrian crossing
-  Existing signal controlled toucan crossing
-  Existing uncontrolled pedestrian crossing
-  Proposed or relocated traffic signal pole
-  Bus stop
-  Buildings



Mayor's Challenge Fund T2 A56/Talbot Road proposals



© Crown copyright and database rights 2022 OS 0100022610. Use of this data is subject to terms and conditions. You are granted a non-exclusive, royalty free, revocable licence solely to view the Licensed Data for non-commercial purposes for the period during which Transport for Greater Manchester makes it available; you are not permitted to copy, sub-license, distribute, sell or otherwise make available the Licensed Data to third parties in any form; and third party rights to enforce the terms of this licence shall be reserved to Ordnance Survey.