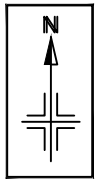





0 100

Seymour Park



Seymour Park  
Community  
Primary School

**KEY**

-  Existing pedestrian access
-  Proposed scheme extents
-  Proposed sign and posts

Reproduced from the Ordnance Survey mapping with the permission of the Controller of Her Majesty's Stationery Office  
 © Crown copyright (and database rights) 2023 OS 100023172. You are permitted to use this data solely to enable you to respond to, or interact with, the organisation that provided you with the data. You are not permitted to copy, sub-license, distribute or sell any of this data to third parties in any form.

Rev	Rev details	Drwn	Chkd	Appd	Date
Designed:	AK				Date: 27/04/23
Drawn:	AK				Date: 27/04/23
Checked:	TC				Date: 27/04/23
Approved:	SW				Date: 27/04/23

Copyright in this design © Amey



www.amey.co.uk

Client 

Project Name  
**E9185- SCHOOL STREET**

Drawing Title  
**SEYMOUR PARK COMMUNITY  
 PRIMARY SCHOOL**

Original Drg Size : A4	Scale : NTS
Dimensions : -	

Drawing Status <b>CONSULTATION</b>	Suitability
---------------------------------------	-------------

Drawing No <b>E9185-02</b>	Revision <b>0</b>
-------------------------------	----------------------

