



KEY


-  Proposed new pedestrian and cycle zone boundary.
-  Proposed new traffic sign, refer to sign schedule 1.

Reproduced from the Ordnance Survey mapping with the permission of the Controller of Her Majesty's Stationery Office © Crown copyright. Unauthorised reproduction infringes Crown copyright and may lead to prosecution or civil proceedings. Trafford Borough Council OS Licence No. 100023172 2017

Rev	Rev details	Drwn	Chkd	Appd	Date

SIGN SCHEDULE 1: PROPOSED NEW PEDESTRIAN AND CYCLE ZONE SIGN

PEDESTRIAN and CYCLE ZONE



Mon - Fri
8.15 - 9.15 am
3.00 - 3.45 pm

Except for permit holders

Copyright in this design © Amey



www.amey.co.uk

Client **ONE** Excellence Investment Efficiency



Project Name
 Newton Road, Hereford Grove & Wycliffe Road, Urmston

Drawing Title
 PEDESTRIAN AND CYCLE ZONE

Original Drg Size : A3 Scale : NTS
 Dimensions : -

Drawing Status
CONSTRUCTION Suitability

Drawing No
 E9269-001 Revision